

## ANTARCTICA - UNEXPLORED ANTARCTICA BETWEEN TWO CONTINENTS | LE COMMANDANT CHARCOT



### INTRODUCTION

Undertake this incredible journey into the heart of the ice on board Le Commandant Charcot. Follow in the footsteps of legendary polar pioneers like Ross, Amundsen, Fisher, Bellinghuasen and Charcot as you undertake this all new and unrivalled circumnavigation. Discover some of the most little-known and remote locations on this planet as you explore the Bellinghausen and Amundsen seas and approach Marie Byrd Land, on of the last Terra nullius on the planet.

Thanks to its unique capacity to sail right into the heart of the ice, Le Commandant Charcot will be able to take you where few travellers have gone before. From Drygalski glacier to the Ross Ice Shelf and the foot of Mount Erebus , this voyage is truly a unique journey to some of the most remote areas of Antarctica.

### ITINERARY

#### DAY 1: Arrival and Overnight in Santiago

Your cruise package includes an overnight stay in Santiago. You will be collected from the airport and transferred to your hotel where you will be met by our local representative. The rest of the day can be spent at your leisure.



#### TRIP CODE

ACPOUA

#### DEPARTURE

16/01/2026

#### DURATION

30 Days

#### LOCATIONS

Antarctica, Antarctic Peninsula, Antarctic Circle & Ross Sea



## ANTARCTICA - UNEXPLORED ANTARCTICA BETWEEN TWO CONTINENTS | LE COMMANDANT CHARCOT

### DAY 2: Fly to Ushuaia and Embarkation

You are welcome to enjoy an early morning breakfast at your hotel before being transferred to the airport for your flight to Ushuaia. Please note on arrival in Ushuaia you will have a meet and greet at the airport before being transferred to your vessel for embarkation. Please note the flight time is approximately 3 hours. Capital of Argentina's Tierra del Fuego province, Ushuaia is considered the gateway to the White Continent and the South Pole. Nicknamed "El fin del mundo" by the Argentinian people, this city at the end of the world nestles in the shelter of mountains surrounded by fertile plains that the wildlife seem to have chosen as the ultimate sanctuary. With its exceptional site, where the Andes plunge straight into the sea, Ushuaia is one of the most fascinating places on earth, its very name evocative of journeys to the unlikely and the inaccessible.



#### TRIP CODE

ACPOUA

#### DEPARTURE

16/01/2026

#### DURATION

30 Days

#### LOCATIONS

Antarctica, Antarctic Peninsula, Antarctic Circle & Ross Sea



### DAY 3: Crossing the Drake - Days 3 & 4

Use your days spent in the Drake Passage to familiarise yourself with your ship and deepen your knowledge of the Antarctic. The Expedition Leader will first present the IAATO rules of conduct that must be observed during landings in the region and will explain everything you need to know about the zodiac outings. Lectures about the history and wildlife of the Antarctic will be an opportunity for you to learn more about this magical region, where every cruise is a unique experience. From the ship's bridge, you will experience exceptional sailing moments before joining the naturalist-guides on your ship's exterior decks to look out for albatrosses, cape petrels, and other seabirds flying over the Drake Passage.



### DAY 5: Crossing the Antarctic Circle


Weather permitting, we'll cross the mythic line of the Antarctic Polar Circle, located along 66°33' south of the Equator. This iconic area demarcates the point from which it is possible to view the midnight sun during the December solstice. Within this circle, the sun remains above the horizon for 24 consecutive hours at least once a year. Crossing this line, an experience known to few people, is sure to be an unforgettable highlight of your cruise through the polar regions.



## ANTARCTICA - UNEXPLORED ANTARCTICA BETWEEN TWO CONTINENTS | LE COMMANDANT CHARCOT

### DAY 6: Charcot Island Expedition

When he discovered this island surrounded by sea ice in 1910 from aboard the Pourquoi Pas. As he mapped Alexander Island, Jean-Baptiste Charcot had not be able to get less than 40 miles away from it. Situated in a zone that experiences frequent low-pressure systems and regular cloud cover, the island remains in many ways an enigma. It is entirely covered in ice and sheer cliffs, with the exception of the rocky outcrops extending over a dozen kilometres in the far north-west. The ice in the narrowest part of Wilkins Sound has been cracking in recent times, thus officially detaching this island from its neighbour, Alexander Island, lying 50 km away. Very few people have landed on this largely untouched island, whose waters attract numerous seabirds, such as petrels, Antarctic terns and skuas.



### DAY 7: Bellingshausen Sea - Days 7 to 9

Stretching from the west side of the Antarctic Peninsula to the Amundsen Sea, the Bellingshausen Sea was named after the Russian admiral and explorer who has been attributed the first confirmed sighting of mainland Antarctica, in 1820. Its waters surround, among others, two of the largest islands in the Antarctic: Alexander Island and Thurston Island. You will sail amid ice floe, blocks of sea ice and majestic icebergs. The coastal areas along the Bellingshausen Sea are home to large colonies of emperor penguins. Depending on the season, you may get the chance to observe some of these creatures in the open sea.



#### TRIP CODE

ACPOUA

#### DEPARTURE

16/01/2026

#### DURATION

30 Days

#### LOCATIONS

Antarctica, Antarctic Peninsula, Antarctic Circle & Ross Sea



## ANTARCTICA - UNEXPLORED ANTARCTICA BETWEEN TWO CONTINENTS | LE COMMANDANT CHARCOT

### DAY 10: Amundsen Sea

The great Norwegian explorer Roald Amundsen – famous as one of the first five men to reach the geographic South Pole – gave his name to this southern sea in 1929, following an expedition in its waters. Almost entirely frozen by a thick ice floe, Amundsen Sea stretches along Marie Byrd Land in Antarctica, between Bellingshausen Sea to the west and the Ross Sea to the east. The monumental icebergs are all that break the monotony of the infinite ice floe here: let yourself be immersed in a feeling of tranquillity before this vastness. These privileged moments sailing in the Amundsen Sea are opportunities to make the most of the original equipment and spaces on Le Commandant Charcot. Find yourself in this refined cocoon. Nourish yourself with the knowledge of the scientists and expert naturalists, who provide unique support during your polar cruise. Or simply contemplate the fascinating and captivating decor from the ship's exterior decks.



### DAY 11: Marie Byrd Land - Days 11 to 17

Marie Byrd Land is one of the most remote territories of our planet's most inaccessible continent. It is a real privilege to just be able to contemplate its shores. Between the Ross Sea and its large shelf to the east and Bellingshausen Sea to the west, the frozen coastlines of these lands are bordered by the Amundsen Sea, partially covered by a thick ice floe. Stretching over more than a million km<sup>2</sup> (over 620,000 square miles) in Western Antarctica, its ground is also isolated from the rest of the continent by the Transantarctic Mountains. It is certainly this geographic remoteness and its harsh climate that have made it one of our planet's rare Terra nullius, a territory claimed by no State. In 1929, Marie Byrd Land got its name from Admiral Richard E. Byrd, in honour of his wife, following his expedition to the region. The exploration of its ice-sculpted landscapes will plunge you into the infinite Antarctic desert, where penguins, seals, whales and orcas are the only living souls. Depending on the time and weather conditions, your exploration of the region will take you towards a string of islands which, although little-known, remain fascinating: Siple Island and its eponymous mount, resulting from an old volcano and Clark Island.



#### TRIP CODE

ACPOUA

#### DEPARTURE

16/01/2026

#### DURATION

30 Days

#### LOCATIONS

Antarctica, Antarctic Peninsula, Antarctic Circle & Ross Sea






## ANTARCTICA - UNEXPLORED ANTARCTICA BETWEEN TWO CONTINENTS | LE COMMANDANT CHARCOT

### DAY 18: International Date Line

Your itinerary enables you to cross the International Date Line. This imaginary line across the Earth's surface approximately follows the 180th meridian in the Pacific Ocean. Because of the roundness of the Earth and the necessity of having reference time meridians, we have to change dates when we cross this line. So if your ship is travelling west, you will need to add a day to the expected date; conversely, if travelling east, you will take away a day. This paradox, already noted by Magellan's crews during his circumnavigation, serves as dramatic motivation in several novels, including Jules Verne's famous *Around the World in Eighty Days*.



### DAY 19: Ross Sea Exploration - Days 19 to 22

"The last ocean" is what scientists from all around the world call this deep bay that runs along the edge of Antarctica between Marie Byrd Land and Victoria Land. In 2016, Ross Sea, the last intact marine ecosystem, became the world's largest marine protected area. The starting point for the greatest southern expeditions - particularly to the South Pole - it was explored by James Clark Ross between 1839 and 1843. It was then that he discovered the enormous barrier formed by a gigantic ice shelf extending out to the open sea and from which titanic icebergs are calved. Weather and ice conditions permitting, you will be able to discover several of the region's emblematic sites. Among the possible ports of call, Cape Adare, at the far north of the Borchgrevink Coast, is home to one of the world's largest Adelie penguin colonies. We will also try to get to Terra Nova Bay, home to the stunning Drygalski Ice Tongue. At least 4,000 years old, it stretches 70 km (43 miles) out to sea from the David glacier and measures 24 km (15 miles) at its widest. On Ross Island, at the base of Mount Erebus, you will follow in the footsteps of the famous explorers Shackleton and Scott who chose Cape Royds and Cape Evans, respectively, to set up their base camps in anticipation of their future historic exploits. In the McMurdo Sound, separating the island from the continent, the scenery is surreal: the Taylor Glacier stretches its branch into the valleys devoid of snow above which stand mountains of stratified rock. A little further, in the Bay of Whales, another tale is told, that of the Norwegian Roald Amundsen, who left from this point to reach, for the first time, the South Pole in 1911.



#### TRIP CODE

ACPOUA

#### DEPARTURE

16/01/2026

#### DURATION

30 Days

#### LOCATIONS

Antarctica, Antarctic Peninsula, Antarctic Circle & Ross Sea



## ANTARCTICA - UNEXPLORED ANTARCTICA BETWEEN TWO CONTINENTS | LE COMMANDANT CHARCOT

### DAY 23: Balleny Islands

The Balleny Islands are an extremely remote series of islands extending for about 160 kilometres in a northwest-southeast direction straddling the Antarctic Circle some 270 kilometres north of the Antarctic mainland. The volcanic islands are heavily glaciated and have received few human visitors since their discovery in 1839. Their isolated location within the rich waters of the Southern Ocean has resulted in a species diversity rivalling the entire Ross Sea region. Humpback, fin and minke whales are regular visitors to the rich feeding grounds along with Crabeater, Weddell, elephant and leopard seals. Several of the islands are home to significant colonies of Adélie and Chinstrap penguins. If time and weather permit, guests will have the opportunity to explore the spectacular coastal environments and view the prolific wildlife from our fleet of zodiac.



### DAY 24: At Sea - Days 24 & 25

Spend exceptional moments sailing aboard Le Commandant Charcot, the world's first luxury polar exploration vessel and the first PC2-class polar cruise ship capable of sailing into the very heart of the ice, on seas and oceans which the frozen conditions render inaccessible to ordinary ships. Le Commandant Charcot is fitted with oceanographic and scientific equipment selected by a committee of experts. Take advantage of the on-board lectures and opportunities for discussion with these specialists to learn more about the poles. Participate in furthering scientific research and let us discover together what these fascinating destinations have yet to reveal to us.



#### TRIP CODE

ACPOUA

#### DEPARTURE

16/01/2026

#### DURATION

30 Days

#### LOCATIONS

Antarctica, Antarctic Peninsula, Antarctic Circle & Ross Sea



## ANTARCTICA - UNEXPLORED ANTARCTICA BETWEEN TWO CONTINENTS | LE COMMANDANT CHARCOT

### DAY 26: Macquarie Island

Long celebrated as one of the wonder spots of the world, Macquarie Island is an island of great beauty and outstanding natural diversity, a breeding place for more than 3.5 million seabirds, most of which are penguins. There are four species breeding on Macquarie Island: Royals, Kings, Gentoos and Rock Hoppers. There are also three types of fur seals and one seventh of the world's population of elephant seals breeding on the Island. In 1948 The Australian National Antarctic Research Expeditions (ANARE) established its expedition headquarters on Macquarie Island. If time and weather permit, guests will have the opportunity to land ashore and view the prolific wildlife that resides here.



### DAY 27: At Sea - Days 27 & 29

Spend exceptional moments sailing aboard Le Commandant Charcot, the world's first luxury polar exploration vessel and the first PC2-class polar cruise ship capable of sailing into the very heart of the ice, on seas and oceans which the frozen conditions render inaccessible to ordinary ships. Le Commandant Charcot is fitted with oceanographic and scientific equipment selected by a committee of experts. Take advantage of the on-board lectures and opportunities for discussion with these specialists to learn more about the poles. Participate in furthering scientific research and let us discover together what these fascinating destinations have yet to reveal to us.



#### TRIP CODE

ACPOUA

#### DEPARTURE

16/01/2026

#### DURATION

30 Days

#### LOCATIONS


Antarctica, Antarctic Peninsula, Antarctic Circle & Ross Sea



ANTARCTICA - UNEXPLORED ANTARCTICA BETWEEN TWO CONTINENTS | LE COMMANDANT CHARCOT

DAY 30: Disembarkation in Hobart, Tasmania

Hobart occupies a wonderful location at the mouth of the Derwent River, overseen by majestic Mt Wellington and surrounded by natural bushland. The Tasmanian capital is Australia's second-oldest city, after Sydney, and the picturesque waterfront is bordered by 19th-century warehouses and colonial mansions. Salamanca Place is packed with shops, galleries and restaurants and the fascinating Museum of Old and New Art (MONA) is a short ferry ride from the quay. Hobart is within easy reach of some of Tasmania's best-known destinations, from historic Port Arthur and the rugged Tasman Peninsula to Bruny Island, the Huon and Derwent Valleys and Mount Field National Park. Please note: Cruise itinerary is subject to change depending on weather conditions, ice conditions and other factors.



TRIP CODE

ACPOUA

DEPARTURE

16/01/2026

DURATION

30 Days

LOCATIONS

Antarctica, Antarctic Peninsula, Antarctic Circle & Ross Sea




INCLUSIONS & DETAILS

Accommodation	Hotel & Cabin on board a ship
---------------	-------------------------------



ANTARCTICA - UNEXPLORED ANTARCTICA BETWEEN TWO CONTINENTS | LE COMMANDANT CHARCOT

Inclusions	<b>INCLUSIONS</b> Cabin accommodation whilst on board Le Commandant Charcot 1-night hotel accommodation the night in Santiago before embarkation Arrival Shuttle Transfer from Airport to Hotel in Santiago Group Transfer from Santiago Hotel to Airport on Day of Embarkation Flights from Santiago to Ushuaia in economy class Group Arrival & Departure Transfers in Ushuaia All meals whilst on board Open bar (no premium brands) Mini bar in your stateroom (Champagne additional fee) All scheduled landings and excursions, conditions permitting Guiding and lectures by expedition team Complimentary Polar expedition jacket Free use of rubber boots for shore excursions All port taxes Comprehensive pre and post voyage informational material Free WIFI Kayaking Activities (limited places available)
	<b>EXCLUSIONS</b> Airfares other than specified Visa and reciprocity fees (if applicable) Travel Insurance Personal expenses such as laundry Gratuities for the crew (recommend US\$15 per person per day) Optional Activities not mentioned in itinerary
	<b>Difficulty Rating</b> 2 (light adventure)
	<b>Single Surcharge</b> Available upon request. A supplement surcharge may apply and is subject to availability. Please <a href="#">contact us</a> for more information.
	<b>Notes</b> Prices are based on per person, twin share. Prices are correct at time of publishing but are subject to change at any time. Itinerary is subject to change depending on weather and ice conditions.
<b>Price Dependent upon</b> Departure date, fuel surcharges, cabin category, currency fluctuations, seasonality and availability.	

<b>TRIP CODE</b>
ACPOUA
<b>DEPARTURE</b>
16/01/2026
<b>DURATION</b>
30 Days
<b>LOCATIONS</b>
Antarctica, Antarctic Peninsula, Antarctic Circle & Ross Sea


SUSTAINABILITY